



City of Stamford



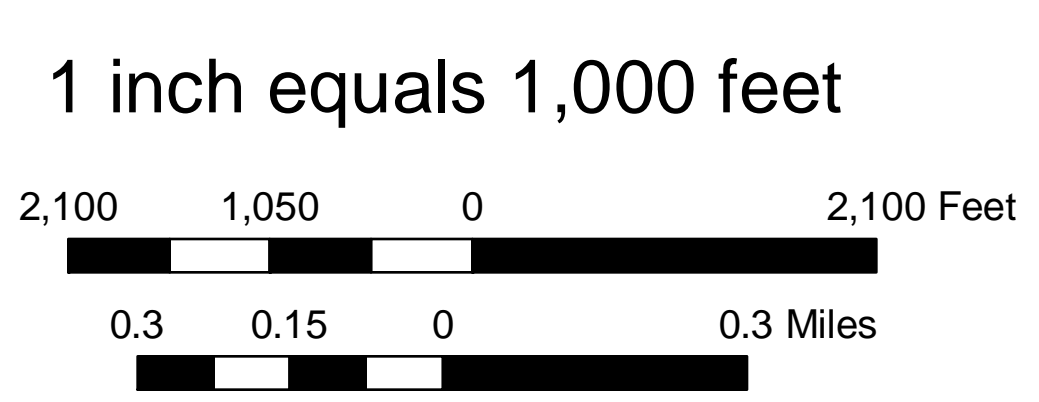
Master Plan 2002 General Land Use Plan

Master Plan Categories

- 1 Residential - Very Low Density Single-Family
- 2 Residential - Low Density Single-Family
- 3 Residential - Low Density Multifamily
- 4 Residential - Medium Density Multifamily
- 5 Residential - High Density Multifamily
- 6 Commercial - Neighborhood Business
- 7 Commercial - Arterial
- 8 Commercial - Campus Office
- 9 Downtown - Collar, Mixed-Use
- 10 Downtown - Corridor
- 11 Downtown - Core
- 12 Mixed-Use - Overlay
- 13 Mixed-Use - Shorefront
- 14 Industrial - Water-Dependent
- 15 Industrial - General
- 16 Open Space - Public Parks
- 17 Open Space - Overlay
- Coastal Boundary



1:12,000



Master Plan 2002 adopted by the Stamford Planning Board on October 23, 2002 with subsequent amendments through November 7, 2007. In addition to this General Land Use Plan Map, the Master Plan 2002 consists of a Citywide Policies Report & Neighborhood Plans. These reports are available on the City web site at www.cityofstamford.org or can be purchased from the City of Stamford Land Use Bureau.

Parcel and road information displayed on this map is for general reference only and is not represented as survey-accurate or up to date. All information is subject to verification by any user. Questions regarding this map should be directed to the City of Stamford Land Use Bureau.